

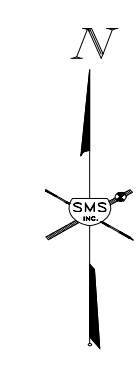
**NOTES**

1. PRIOR TO DIGGING, CONTRACTOR SHALL NOTIFY J.U.L.I.E. AT 1-800-892-0123, TO VERIFY LOCATION AND ELEVATION OF EXISTING UNDERGROUND UTILITIES.
2. CONTRACTOR SHALL REMOVE ALL EXISTING PLAYGROUND EQUIPMENT, BORDER AND SURFACE.

FOR UTILITY LOCATION PURPOSES, THIS PROJECT IS LOCATED IN THE SOUTHWEST QUARTER OF SECTION 6, TOWNSHIP 5 NORTH, RANGE 9 WEST OF THE THIRD PRINCIPAL MERIDIAN, CITY OF ALTON, MADISON COUNTY, ILLINOIS.



SCALE IN FEET  
CONTOUR INTERVAL = ONE FOOT



**LEGEND**

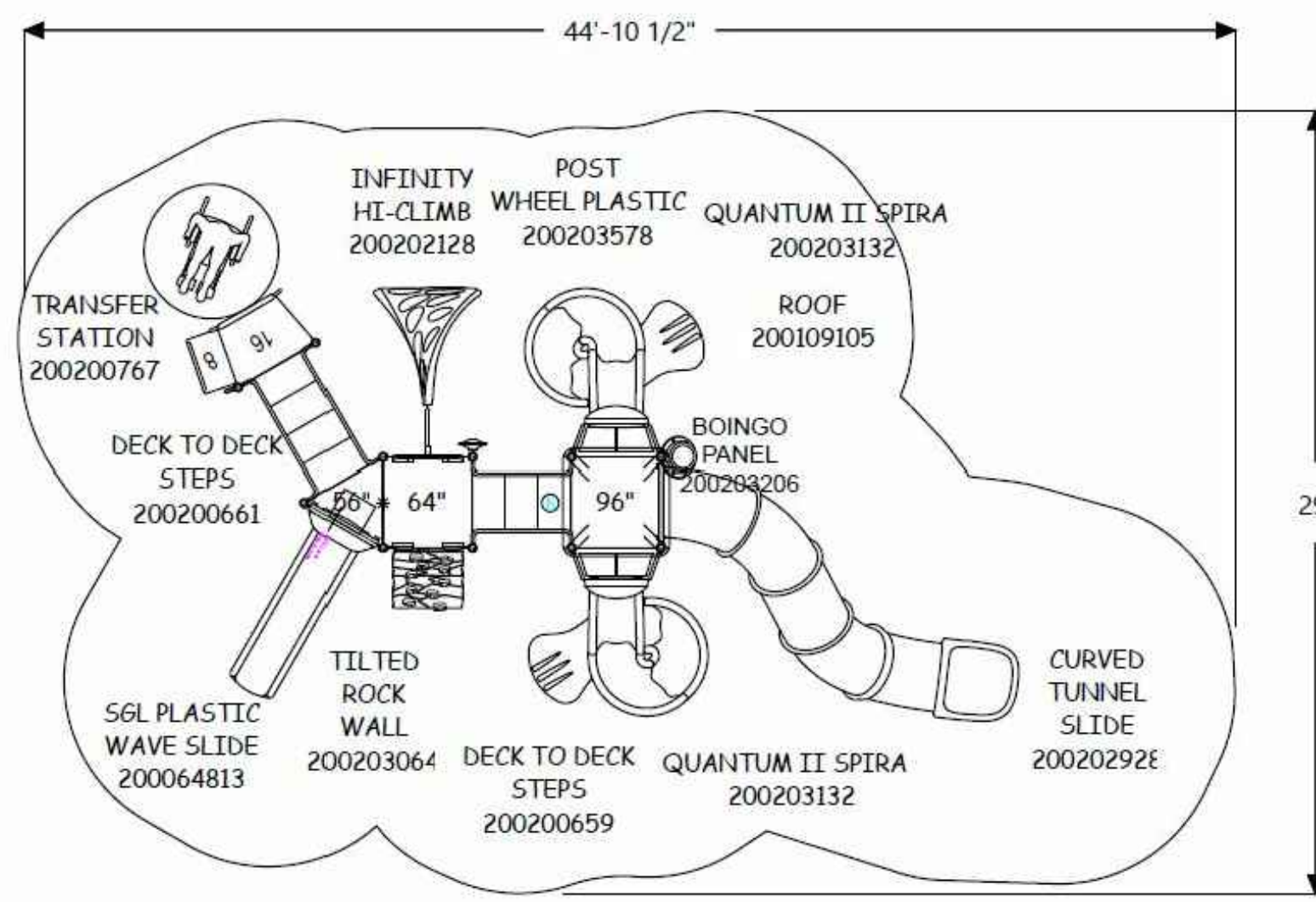
- - - 542 - - - EXISTING MINOR CONTOUR
- - - 542 - - - PROPOSED MINOR CONTOUR
- ×542.00 PROPOSED SPOT ELEVATION

REVISIONS

**SMS** Sheppard, Morgan & Schwab, Inc.  
CONSULTING ENGINEERS AND LAND SURVEYORS  
215 Market Street, Alton, IL 62002 618/462-9755 E-mail: mail@smsengineers.com  
**ENGINEERS** DESIGN FIRM # 184-000992

**BOYS AND GIRLS CLUB OF ALTON  
NEW PLAYGROUND IMPROVEMENTS  
SITE PLAN**


DWG. NO. Q:\BOYS & GIRLS CLUB 510386 SITE PLAN.DWG  
REF. BK. CSHEP PG. 78  
JOB NO. 510386  
DSN. BY: CAS  
DWN. BY: CAD  
CHK. BY: CAS  
DATE: OCTOBER, 2020  
SCALE: 1" = 10'  
SHEET 1 OF 1



PLAY STRUCTURE



FUN HOOP



SWING SET



SLIDE



ROCKN' CROSS